






















# Official Community Plan

## Map 8 - Neighbourhoods

-  Railway
-  Road (Arterial)
-  Highway
-  Parcel
-  Municipal Boundary
-  Water Body
-  Mixed Use Node

### Neighbourhood

-  Arrow Heights
-  Big Eddy
-  Central Business
-  Central Revelstoke
-  Clearview Heights
-  Columbia Park
-  Farwell / Mountain View
-  Highway Corridor
-  Kelly Flats / Dalles
-  Resort Lands
-  South Revelstoke
-  Johnson Heights
-  Thomas Brook
-  Westside Road

0 0.5 1 2 km

### Central Revelstoke

0 200 m

